















LEGEND

- | | | | | | |
|---|----------------------------|---|---------------------------------------|--|---|
|  | CONCEPT PLAN BOUNDARY |  | MIXED USE OR HIGH DENSITY RESIDENTIAL |  | COLLECTOR |
|  | LOW DENSITY RESIDENTIAL |  | INSTITUTIONAL |  | LINEAR DETENTION (MUNICIPAL UTILITY - MU) |
|  | MEDIUM DENSITY RESIDENTIAL |  | COMMERCIAL |  | WALKWAY (MUNICIPAL WALKWAY - MW) |
|  | HIGH DENSITY RESIDENTIAL |  | PARK/GREENSPACE MUNICIPAL RESERVE |  | PATHWAY |
|  | FLEX USE |  | ARTERIAL | | |



THE TOWNS ← → EASTBROOK

